

# Project progress report

## WP4

University of Tartu

- a) Local (coastal and marine) landscape types defined in Latvia and Estonia;**
- b) Visualization of wind farms in specific landscapes compiled;**
- c) Questionnaire completed in Estonian, Latvian, English and Russian (tourist version);**
- d) Online questionnaire completed**
- e) socio-economic study (literature review)**

# Literature review

- Benefits/problems for:
  - local communities
  - local inhabitants
  - state
- Applied support / mitigation schemes
  - taxation
  - resource royalties
  - tolerance payment, physical improvement of (living) environment/space
- BAT, innovative technologies

# Sociological study

- WP 4 meeting in June (Tartu)
  - compilation of survey was agreed
- Questionnaire is ready and in use
  - paper based
  - internet based
  - direct questionnaires for authority representatives
- Expected scientific output:
  - comparative study paper about attitude toward wind energy and offshore wind farms in EST and LAT

# WP4 progress report

- In Estonian:

<http://kwiksurveys.com?u=arvamusuuring>

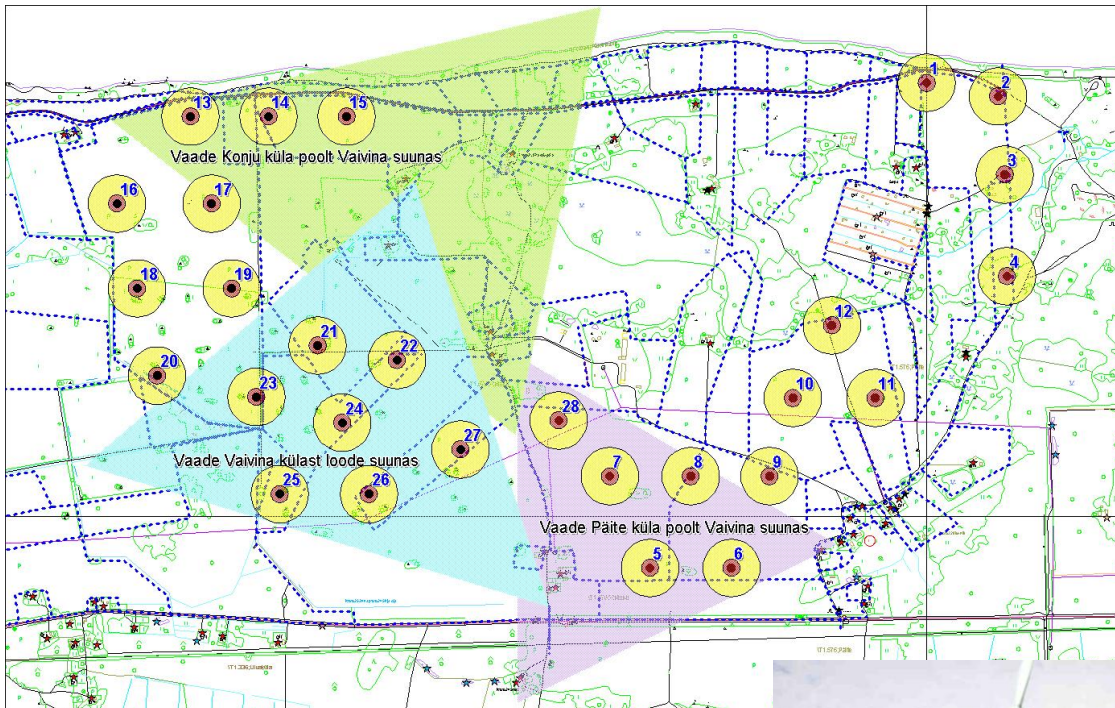
- In Latvian:

- [http://www.kwiksurveys.com?s=OKKNML\\_6c433347](http://www.kwiksurveys.com?s=OKKNML_6c433347)

- In English:

<http://kwiksurveys.com?u=TTinEnglish>

# Visualization

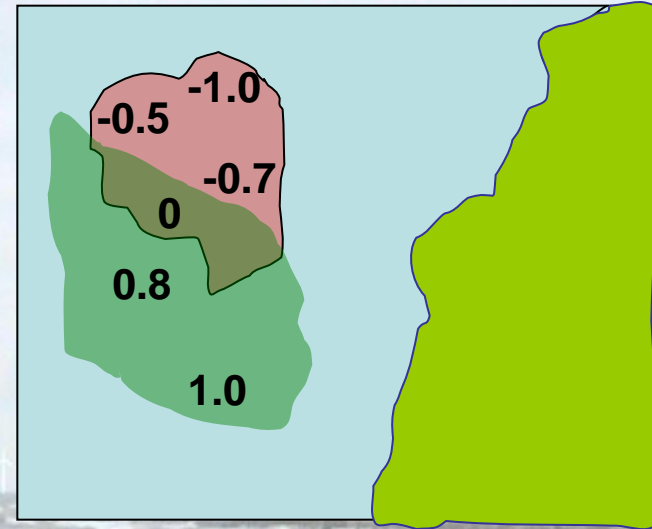


# Visualization

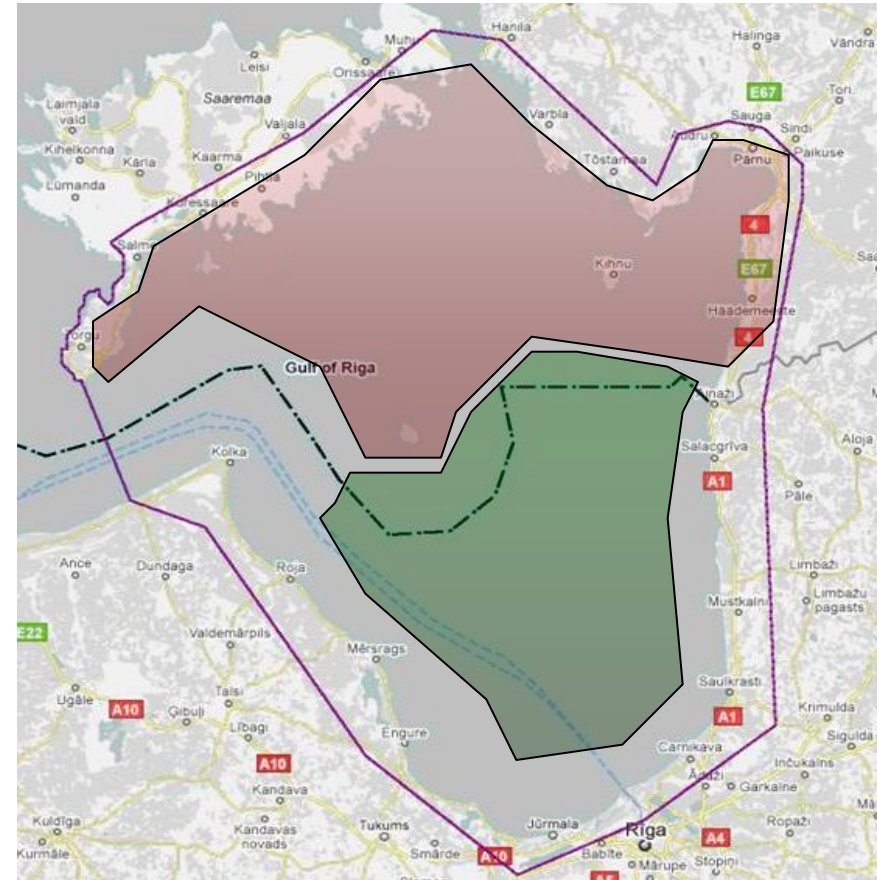
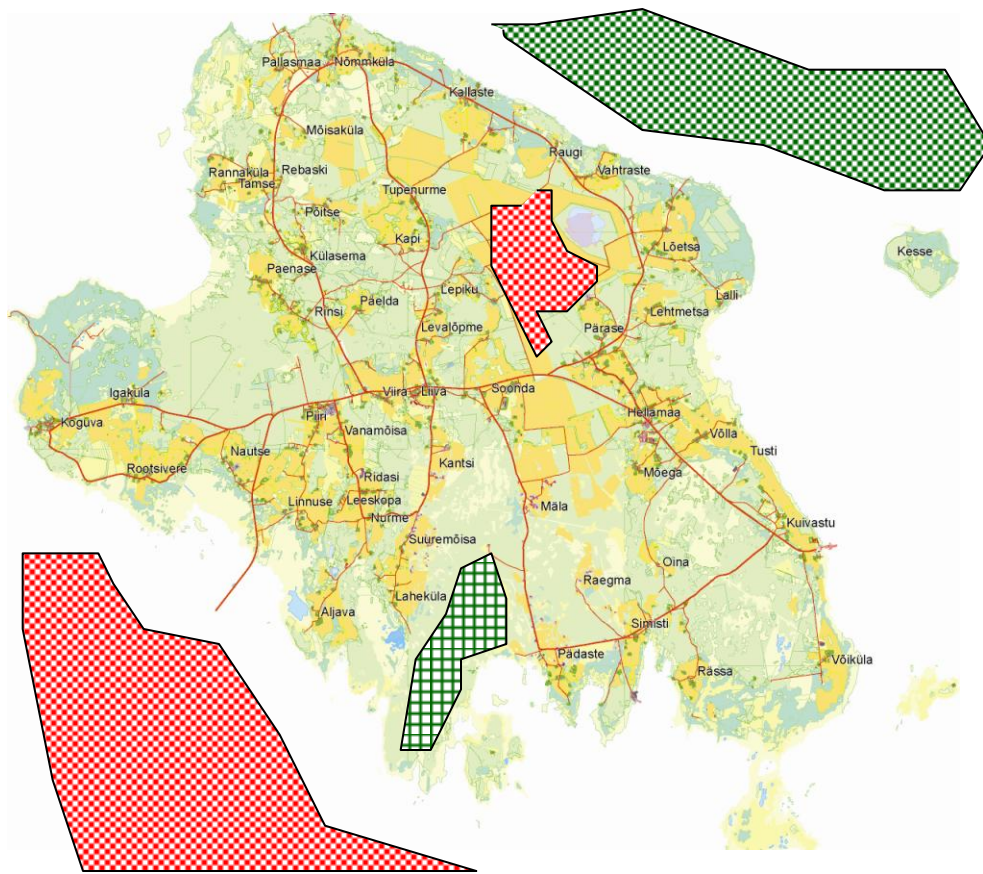


# Visualization

- Questionnaire:
  - how far is acceptable?
  - how many is acceptable?
  - where is acceptable?
- Stakeholder:
  - administrative level (planners, authorities)
  - local inhabitants
  - land owners /vacation
  - tourism
  - marine associates (fishermen, navigation etc)



# Drawing exercise



Please delineate areas what You do consider as:

**unsuitable** for offshore wind farm development (**red colour**)

**most favoured** areas for offshore wind farm development (**green colour**)

*If appropriate, please describe shortly why delineated areas are favoured or considered as unsuitable*

# Respondent plan

Katseplaan – küsitlavad kohalikud. (Kui igasse lahtisse saab ristikese, siis saab küsitluid kokku 384). Sellele lisanduvad kohaliku omavalitsuse esindajad, kalurid ja turistid.¶

□	Asula□						Hajaasustus□					
	Mees□			Naine□			Mees□			Naine□		
	18-35□	36-60□	61-...□	18-35□	36-60□	61-...□	18-35□	36-60□	61-...□	18-35□	36-60□	61-...□
Pärnumaa□	□											
Häädemeeste□	□	□	□	□	□	□	□	□	□	□	□	□
	□	□	□	□	□	□	□	□	□	□	□	□
Tahkuranna□	□	□	□	□	□	□	□	□	□	□	□	□
	□	□	□	□	□	□	□	□	□	□	□	□
Audru□	□	□	□	□	□	□	□	□	□	□	□	□
	□	□	□	□	□	□	□	□	□	□	□	□
Tõstamaa□	□	□	□	□	□	□	□	□	□	□	□	□
	□	□	□	□	□	□	□	□	□	□	□	□
Varbla□	□	□	□	□	□	□	□	□	□	□	□	□
	□	□	□	□	□	□	□	□	□	□	□	□
Kihnu□	□	□	□	□	□	□	□	□	□	□	□	□
	□	□	□	□	□	□	□	□	□	□	□	□
Läänemaa□	□											
Hanila□	□	□	□	□	□	□	□	□	□	□	□	□
	□	□	□	□	□	□	□	□	□	□	□	□
Saaremaa□	□											
Muhumaa□	□	□	□	□	□	□	□	□	□	□	□	□
	□	□	□	□	□	□	□	□	□	□	□	□
Põide□	□	□	□	□	□	□	□	□	□	□	□	□
	□	□	□	□	□	□	□	□	□	□	□	□
Laimjala□	□	□	□	□	□	□	□	□	□	□	□	□
	□	□	□	□	□	□	□	□	□	□	□	□

**LOCALS**

- + target groups (village movements, developers, authorities)
- + background (all national internet questionnaire)